

Address Sachsenring:

Sachsenring

Am Sachsenring 2

09353 Oberlungwitz

www.sachsenring-circuit.com**Map information:**

The Sachsenring is located about 20 km west of Chemnitz. The nearest airports are Dresden (95 km) and Leipzig (140 km).

Arrival via BAB 4

Take the exit Lichtenstein or Hohenstein-Ernstthal and follow the signs to Sachsenring along the B 180. After the entrance sign "Oberlungwitz" turn left at the next traffic light. Straight on until 'Reifen Walther', then turn right. After about 300m: Left big green gate (right ARAL gas station) -> entrance Sachsenring

Arrival via BAB 72





Take the exit Stollberg West and follow the signs to Sachsenring; You drive on the B 180 in the direction of Hohenstein-Ernstthal or Oberlungwitz. In Oberlungwitz turn left at the traffic lights - the Sachsenring is signposted! In Hermsdorf turn right at the traffic lights: enter the industrial estate, continue straight until 'Reifen Walther', then turn right along the main road. After about 300m: left big green gate (right ARAL-commercial petrol station) -> entrance Sachsenring



Map direction:



Legende:

-  Zufahrtsstraßen
-  Parkplatz Ankerberg (A4 aus Richtung Chemnitz)
-  Parkplatz (B180/B173 aus Richtung Stollberg und Zwickau)
-  Bahnstrecke / Zielbahnhof Hohenstein-Ernstthal

Navigation: 09353 Oberlungwitz

